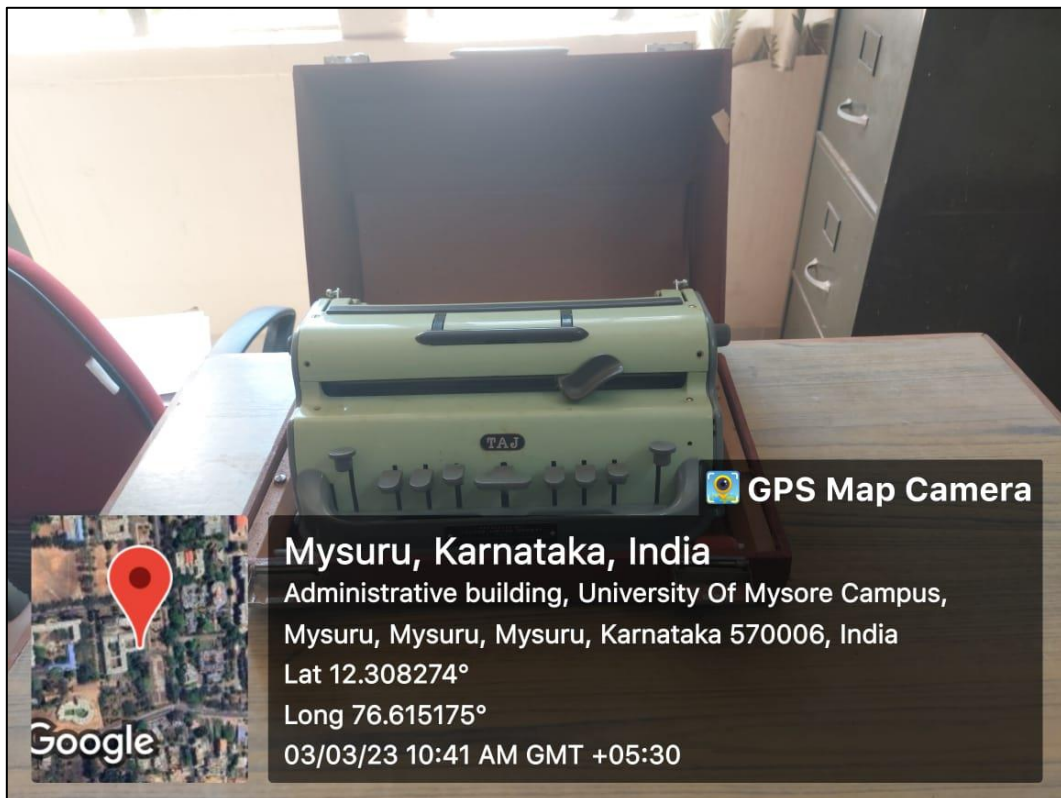
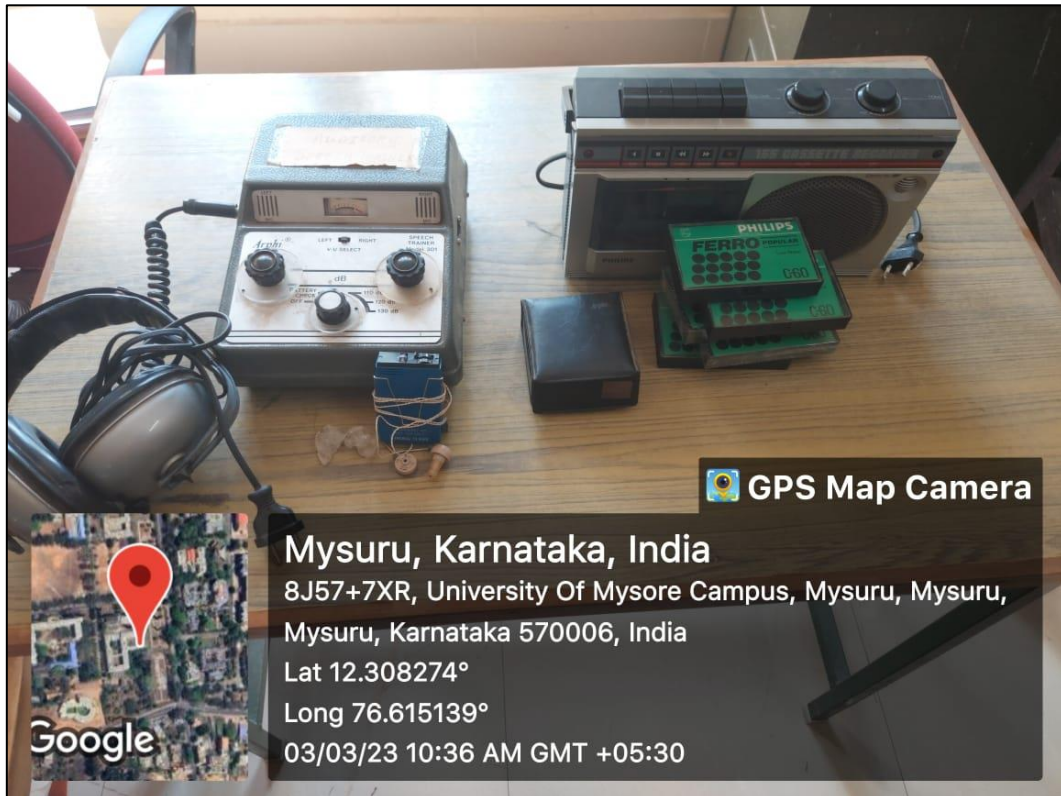
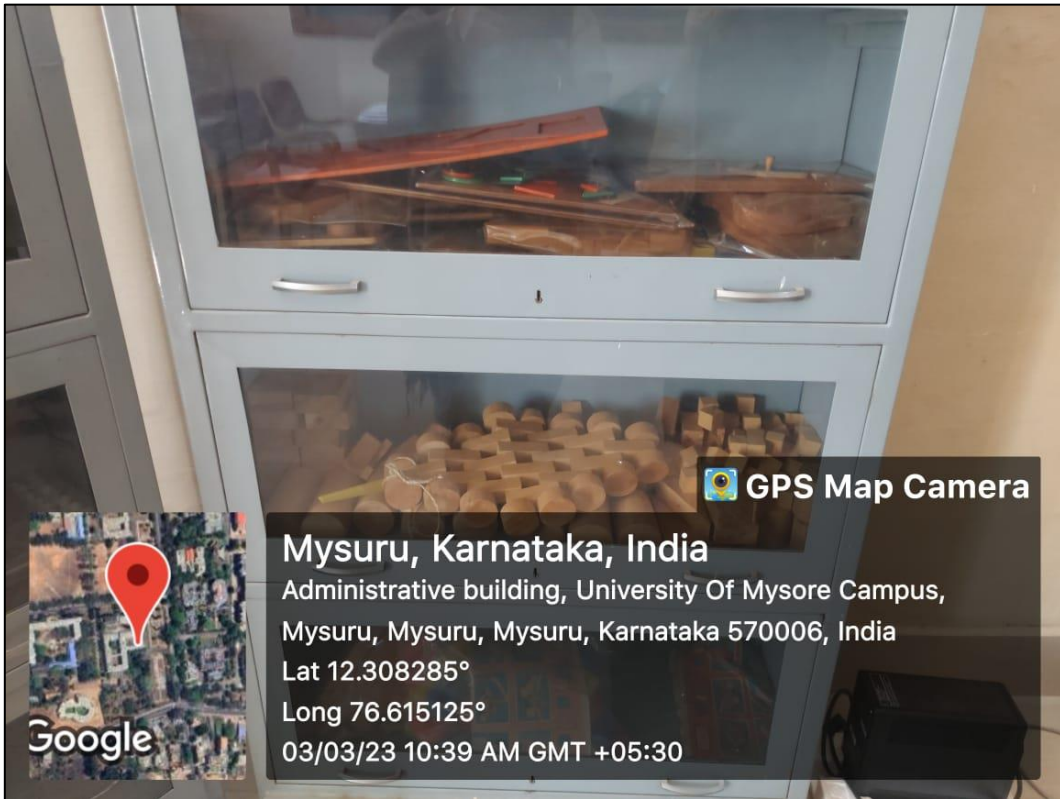


2.2.2.6. Assistive Devices and Assistive Structures





 GPS Map Camera

Mysuru, Karnataka, India

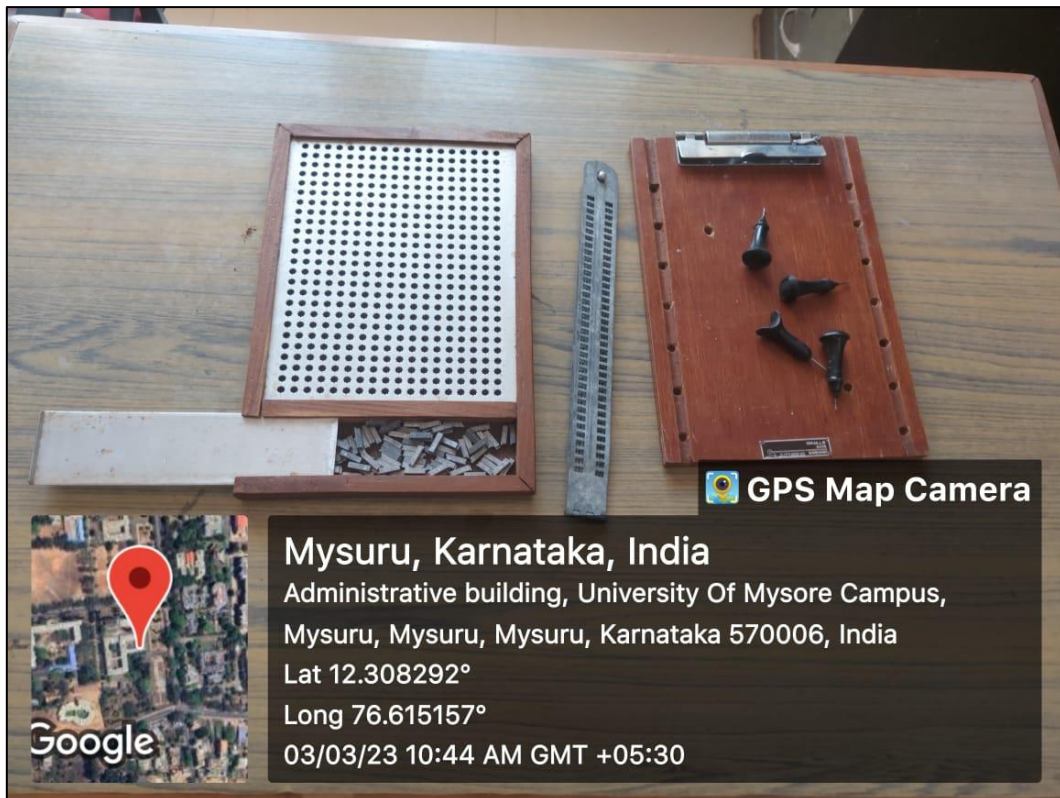
Administrative building, University Of Mysore Campus,
Mysuru, Mysuru, Mysuru, Karnataka 570006, India


Lat 12.308285°

Long 76.615125°

03/03/23 10:39 AM GMT +05:30





 GPS Map Camera

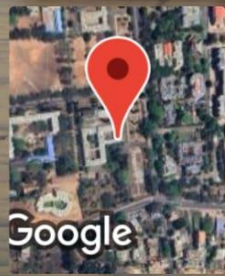
Mysuru, Karnataka, India

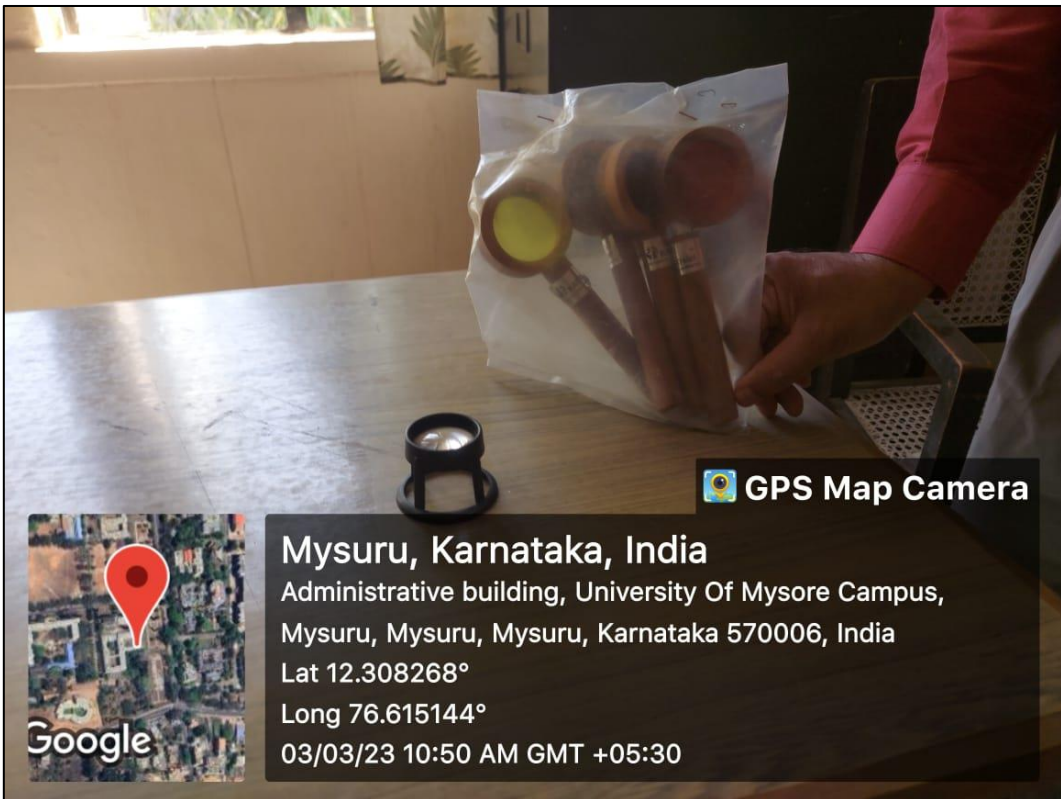
Administrative building, University Of Mysore Campus,
Mysuru, Mysuru, Mysuru, Karnataka 570006, India

Lat 12.308292°


Long 76.615157°

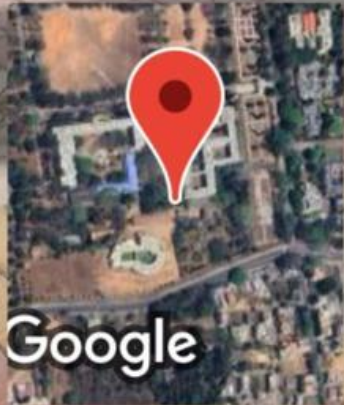
03/03/23 10:44 AM GMT +05:30







 GPS Map Camera



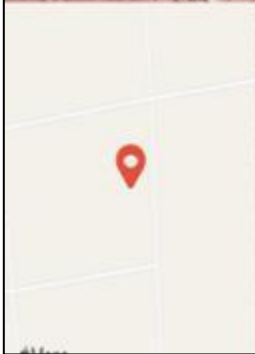
Mysuru, Karnataka, India

Administrative building, University Of Mysore
Campus, Mysuru, Mysuru, Mysuru, Karnataka
570006, India

Lat 12.30778°

Long 76.614493°

18/01/23 03:13 PM GMT +05:30



Mysuru,KA,India

Manasagangothri, Mysuru, 570006, KA, India

Lat 12.308662, Long 76.614244

01/04/2023 05:48 PM GMT+05:30



 GPS Map Camera



Mysuru,KA,India

Manasagangothri, Mysuru, 570006, KA, India

Lat 12.308550, Long 76.614860

01/04/2023 05:47 PM GMT+05:30